

## WISYS Download

ArcGIS-based information system for river basin management and tasks deriving from the EU Water Framework Directive

### Download the released software WISYS





(Please note the requirements)

Version	Date of Release	Size	Operating system	Requirements	Changes	Download
WISYS 3.6	March 2012	40 MB	Windows	ArcGIS 10, SP1 or 2, min. 1 GB RAM	<a href="#">Online-Help (DE)</a>	<a href="#">Download</a>
WISYS 3.5.0.6	Feb. 2010	48MB	Windows	ArcGIS 9.3 SP1, ArcGIS 9.3.1 or ArcGIS 9.2 SP6 DotNET 2.0 Minimum 1GB Memory recommended	<a href="#">Changes</a>	<a href="#">Download</a>

### Important hints:

For licensing WISYS with a local dongle you need to install the DHI-WASY license manager NetLM ([NetLM software and patches](#)).

## Manuals

-  [EN-UserManual\\_1.pdf](#) (9,88 MB) User Manuals WISYS 3.4, Part 1
-  [EN-UserManual\\_2A.pdf](#) (8,06 MB) User Manuals WISYS 3.4, Part 1 2A
-  [EN-UserManual\\_2B.pdf](#) (4,36 MB) User Manuals WISYS 3.4, Part 1 2B
-  [DE-WISYS.pdf](#) (1,2 MB) New features and improvements in Version 3.5 (this document is presently only available in german)